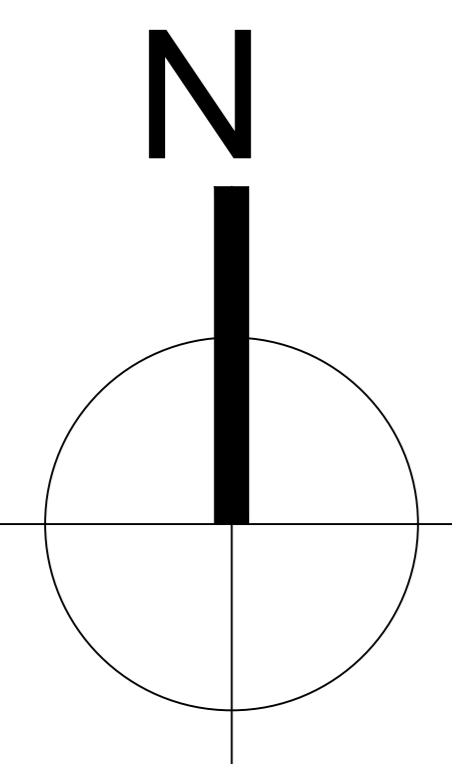
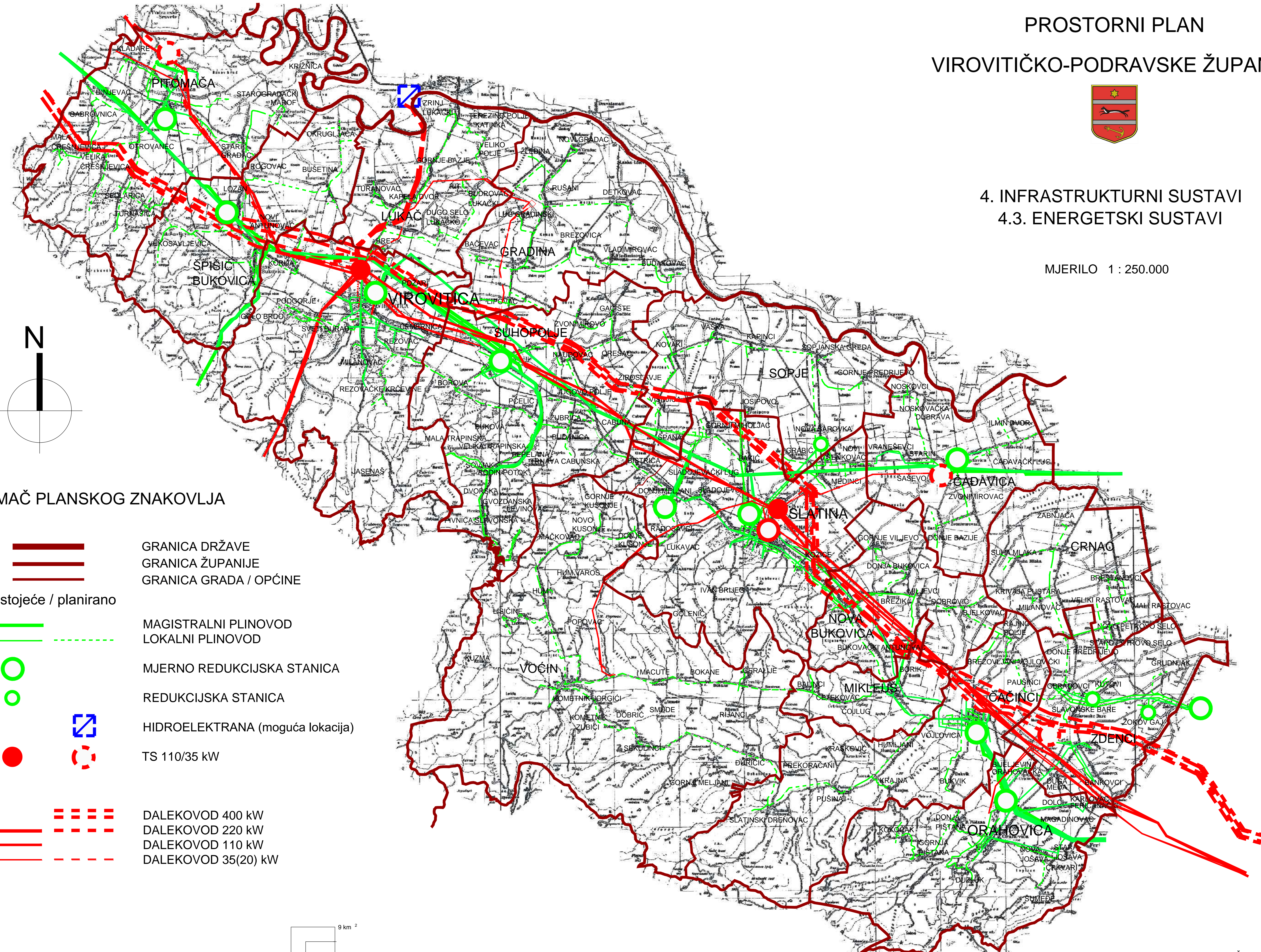


PROSTORNI PLAN  
VIROVITIČKO-PODRAVSKE ŽUPANIJE






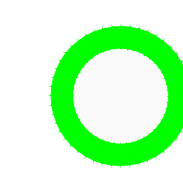









4. INFRASTRUKTURNI SUSTAVI  
4.3. ENERGETSKI SUSTAVI

MJERILO 1 : 250.000



TUMAČ PLANSKOG ZNAKOVLJA

-  GRANICA DRŽAVE
-  GRANICA ŽUPANIJE
-  GRANICA GRADA / OPĆINE
  
- postojeće / planirano
-  MAGISTRALNI PLINOVD
-  LOKALNI PLINOVD
  
-  MJERNO REDUKCIJSKA STANICA
-  REDUKCIJSKA STANICA
  
-  HIDROELEKTRANA (moguća lokacija)
-  TS 110/35 kW
  
-  DALEKOVOD 400 kW
-  DALEKOVOD 220 kW
-  DALEKOVOD 110 kW
-  DALEKOVOD 35(20) kW

